

















LEGEND

-  Paved Bike Path
-  Paved Path, No Bikes
-  Hikers Only
-  Paved Road
-  Railroad
-  Parking
-  Restrooms
-  Drinking Water
-  Information
-  Telephone
-  Tot Lot
-  Reservable Picnic
-  Picnic
-  Volleyball Area (Nets Not Provided)
-  Horseshoe Pit
-  Shower

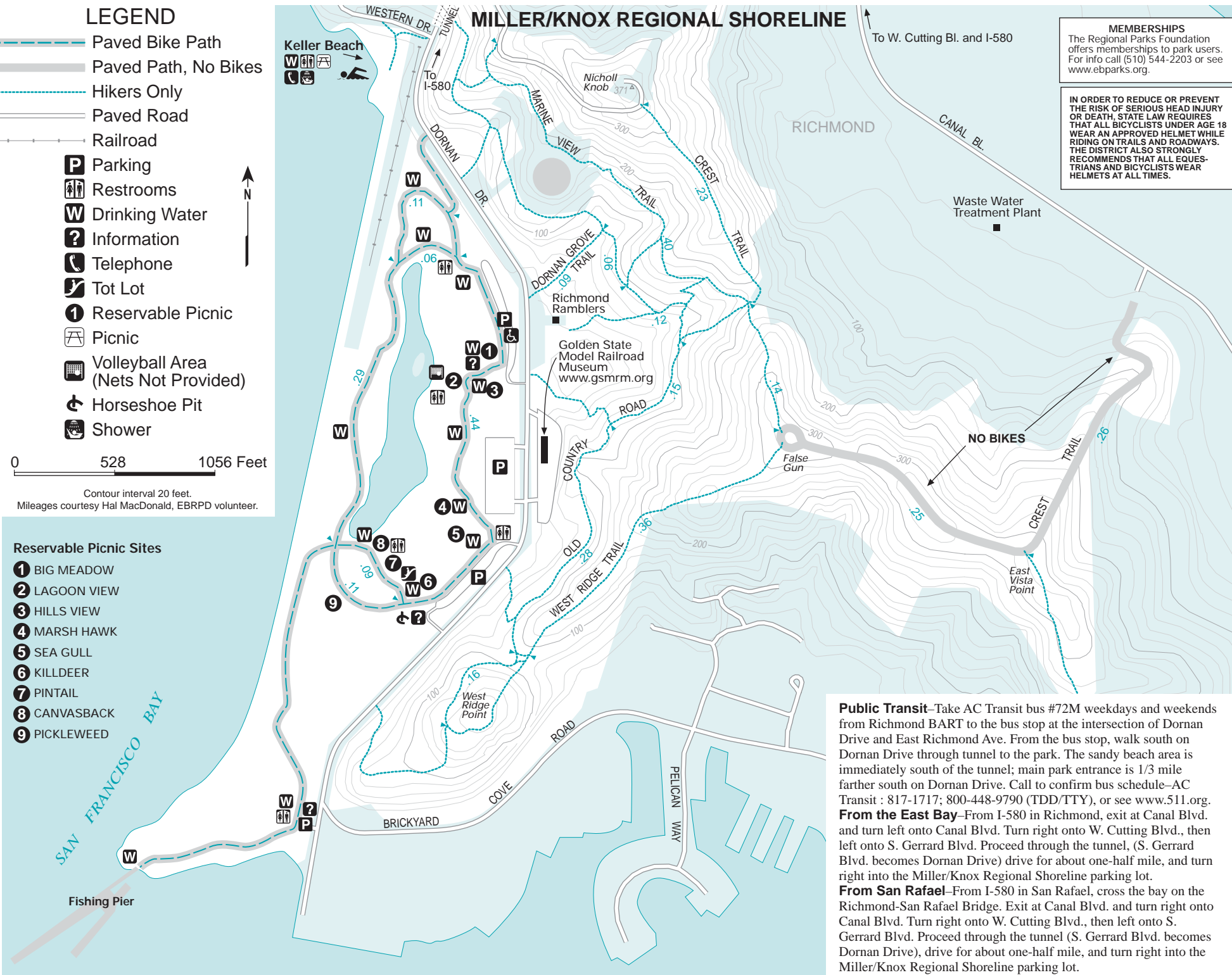


0 528 1056 Feet

Contour interval 20 feet.
Mileages courtesy Hal MacDonald, EBRPD volunteer.

Reservable Picnic Sites

- 1** BIG MEADOW
- 2** LAGOON VIEW
- 3** HILLS VIEW
- 4** MARSH HAWK
- 5** SEA GULL
- 6** KILLDEER
- 7** PINTAIL
- 8** CANVASBACK
- 9** PICKLEWEED



MEMBERSHIPS
The Regional Parks Foundation offers memberships to park users. For info call (510) 544-2203 or see www.ebparks.org.

IN ORDER TO REDUCE OR PREVENT THE RISK OF SERIOUS HEAD INJURY OR DEATH, STATE LAW REQUIRES THAT ALL BICYCLISTS UNDER AGE 18 WEAR AN APPROVED HELMET WHILE RIDING ON TRAILS AND ROADWAYS. THE DISTRICT ALSO STRONGLY RECOMMENDS THAT ALL EQUESTRIANS AND BICYCLISTS WEAR HELMETS AT ALL TIMES.

Public Transit—Take AC Transit bus #72M weekdays and weekends from Richmond BART to the bus stop at the intersection of Dornan Drive and East Richmond Ave. From the bus stop, walk south on Dornan Drive through tunnel to the park. The sandy beach area is immediately south of the tunnel; main park entrance is 1/3 mile farther south on Dornan Drive. Call to confirm bus schedule—AC Transit : 817-1717; 800-448-9790 (TDD/TTY), or see www.511.org.

From the East Bay—From I-580 in Richmond, exit at Canal Blvd. and turn left onto Canal Blvd. Turn right onto W. Cutting Blvd., then left onto S. Gerrard Blvd. Proceed through the tunnel, (S. Gerrard Blvd. becomes Dornan Drive) drive for about one-half mile, and turn right into the Miller/Knox Regional Shoreline parking lot.

From San Rafael—From I-580 in San Rafael, cross the bay on the Richmond-San Rafael Bridge. Exit at Canal Blvd. and turn right onto Canal Blvd. Turn right onto W. Cutting Blvd., then left onto S. Gerrard Blvd. Proceed through the tunnel (S. Gerrard Blvd. becomes Dornan Drive), drive for about one-half mile, and turn right into the Miller/Knox Regional Shoreline parking lot.